

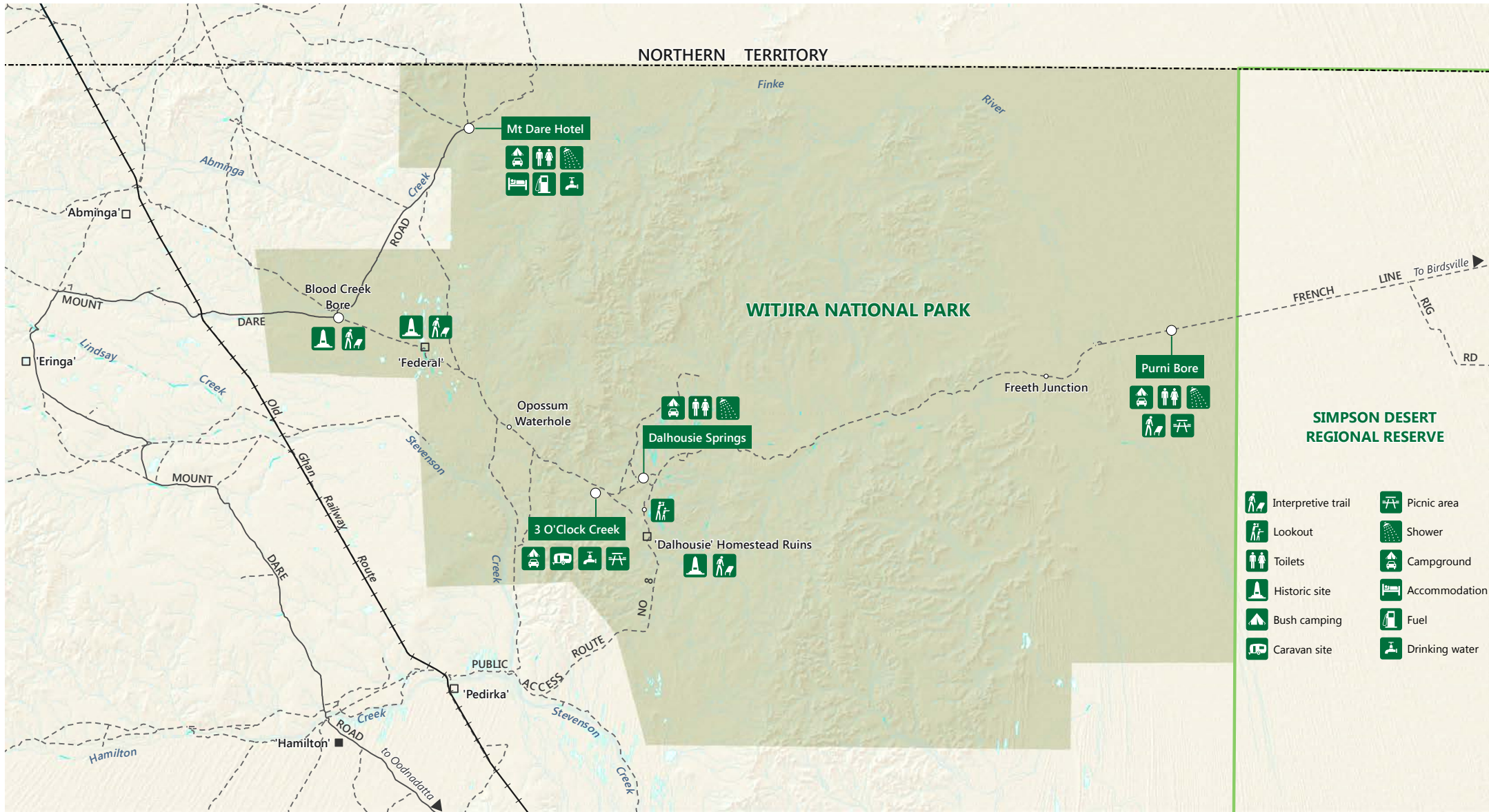
# Witjira National Park



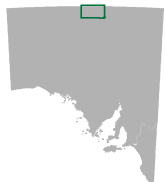
Government of South Australia



National Parks South Australia



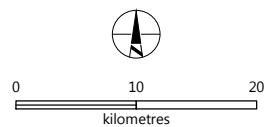
- |  |                    |  |                |
|--|--------------------|--|----------------|
|  | Interpretive trail |  | Picnic area    |
|  | Lookout            |  | Shower         |
|  | Toilets            |  | Campground     |
|  | Historic site      |  | Accommodation  |
|  | Bush camping       |  | Fuel           |
|  | Caravan site       |  | Drinking water |



[parks.sa.gov.au](http://parks.sa.gov.au)

DEWNR does not guarantee that this map is error free. Use of the map is at the user's sole risk and the information contained on the map may be subject to change without notice. Cartography by DEWNR, Mapland - 2014

Use this map on your mobile: search Avenza PDF Maps



- |  |                 |  |                                 |
|--|-----------------|--|---------------------------------|
|  | Principal road  |  | Simpson Desert reserve boundary |
|  | Minor road      |  | Witjira National Park           |
|  | Track           |  | Water - perennial, intermittent |
|  | Homestead, ruin |  |                                 |



Natural Resources SA Arid Lands

Natural Resources Centre Pt Augusta  
T: 08 8648 5300  
[www.naturalresources.sa.gov.au/aridlands](http://www.naturalresources.sa.gov.au/aridlands)